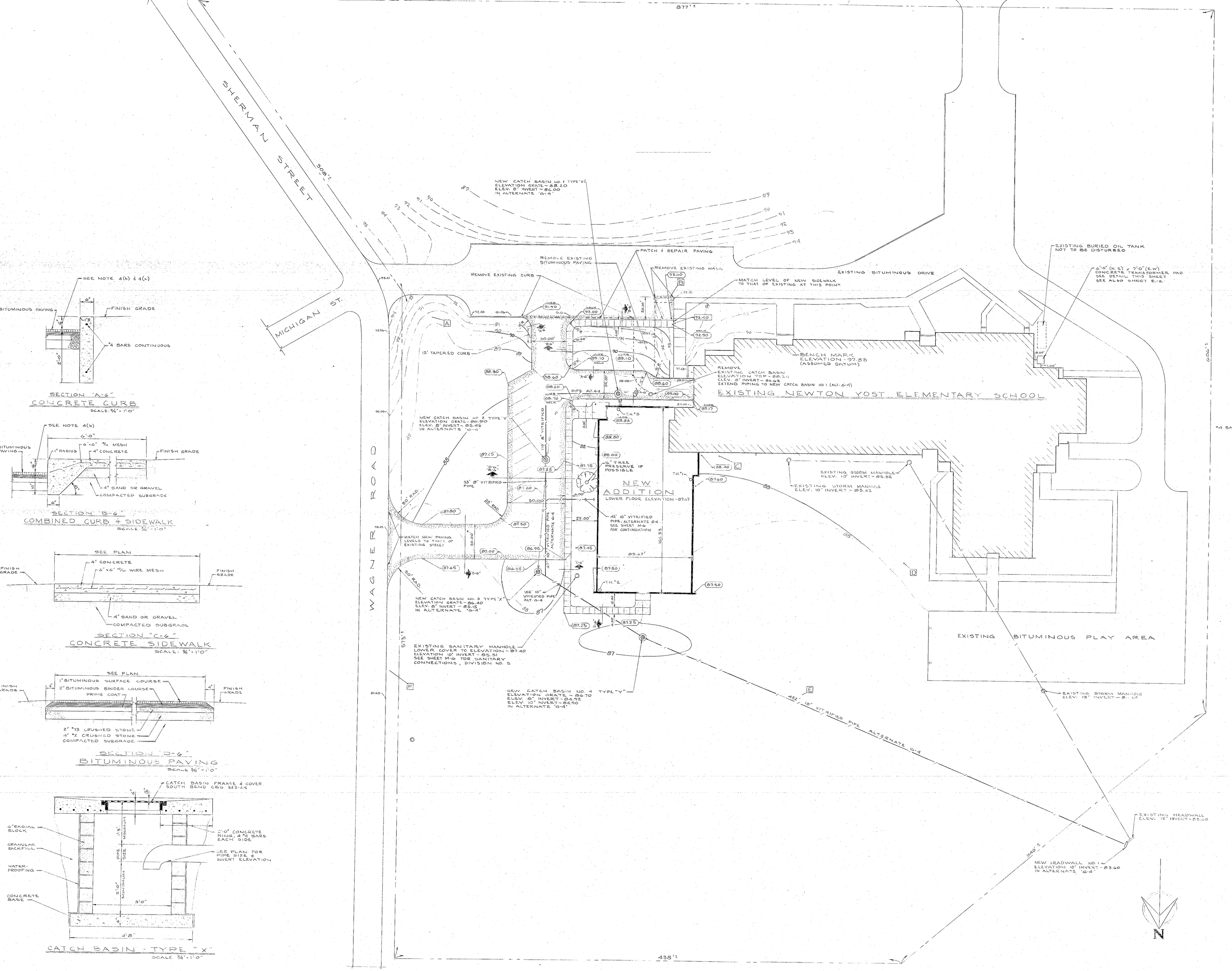

PLOT PLAN

SCALE 1" = 30.00'

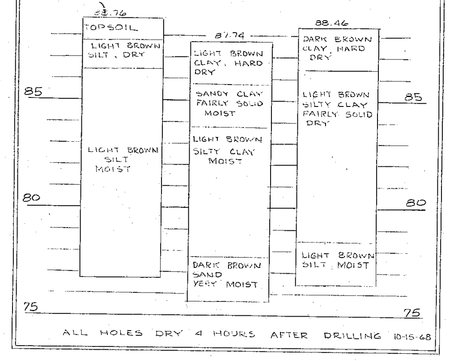

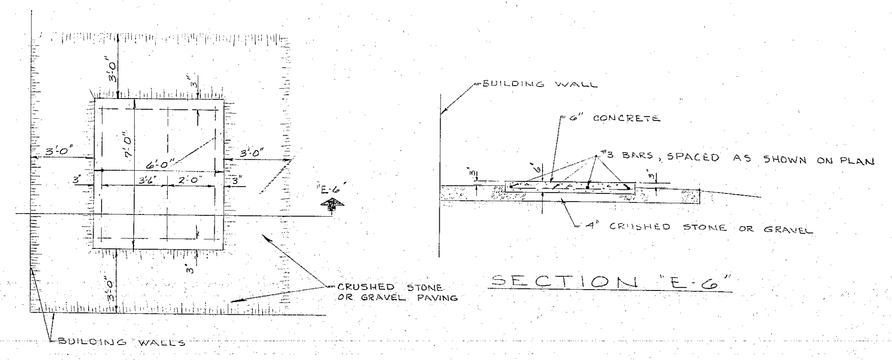

TRANSFORMER PAD DETAIL

SCALE 3/4" = 1'-0"

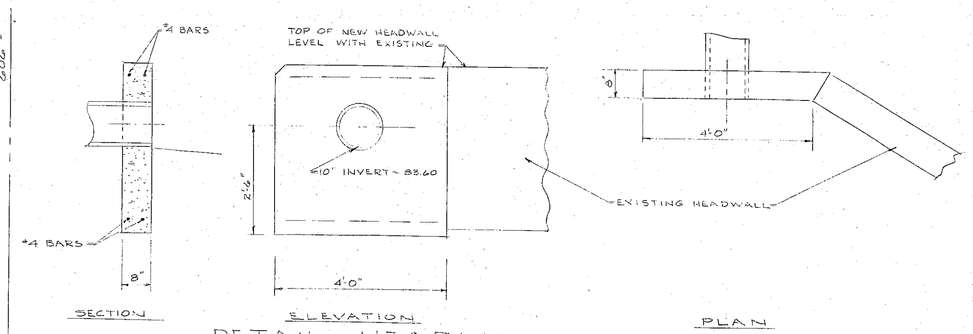

DETAIL HEADWALL NO. 1

SCALE 3/4" = 1'-0"

GENERAL NOTES

1. ALL WORK SHOWN ON THIS SHEET IS IN ALTERNATE "G-3" TO DIVISION NO. 4 UNLESS OTHERWISE NOTED ON THE DRAWING; IN THE SPECIFICATIONS OR IN THESE NOTES. ATTENTION IS DIRECTED TO THE CATCH BASINS AND STORM SEWER PIPING THEREIN, WHICH ARE IN ALTERNATE G-4 TO DIVISION NO. 4.
2. ALL ELEVATIONS SHOWN ARE BASED ON BENCH MARK SHOWN ON THIS SHEET.
3. PAVINGS:
   (a) INSTALL ALL NEW PAVINGS TO THE FINISH ELEVATIONS SHOWN; GRADING BETWEEN SUCH ELEVATIONS IN SMOOTH PARABOLIC CURVES.
   (b) RADIUS FILLETS SHOWN IN CONCRETE SIDEWALKS ARE TO BE CONSTRUCTED TO 4.00' RADIUS, EXCEPT WHERE INSUFFICIENT ROOM IS AVAILABLE FOR SUCH RADIUS. IN SUCH INSTANCES THE FILLET SHALL BE CONSTRUCTED TO THE LARGEST POSSIBLE RADIUS.
4. CURBS
   (a) RADII AND PRINCIPAL DIMENSIONS SHOWN ABOUT CURBS ARE, IN ALL INSTANCES GIVEN TO THE FACES OF SUCH CURBS.
   (b) THE NORMAL CURB HEIGHT OF 6" SHOWN ON CURB SECTIONS SHALL BE MAINTAINED, EXCEPT WHERE SPECIFIC ELEVATIONS GIVEN INDICATE A DEVIATION THEREFROM.
   (c) NON-CONTINUOUS CURBS SHALL BE TAPERED FROM THE NORMAL HEIGHT OF 6" TO AN ENDING HEIGHT OF 1" IN THE DISTANCE SET FORTH ON THE DRAWING.
5. GRADING
   (a) TOPSOIL AND FINISH GRADE READY FOR SEED THE AREA BOUNDED BY [illegible]; NO SEEDING IS INCLUDED IN THIS CONTRACT.
   (b) GRADE BETWEEN FINISH ELEVATIONS SHOWN; FINISH CONTOURS SHOWN AND ALL NEW STRUCTURES, IN SMOOTH PARABOLIC CURVES, PROVIDE SMOOTH TRANSITION BETWEEN NEW GRADES AND EXISTING GRADES AT POINTS OF JOINING.
   (c) ANY AREAS OUTSIDE THE GRADING LIMITS DISTURBED IN ANY WAY BY CONSTRUCTION UNDER THIS CONTRACT SHALL BE RESTORED TO THEIR ORIGINAL CONDITION UPON COMPLETION. PORTIONS OF STORM SEWER OCCUR UNDER THIS SUB-PARAGRAPH

LEGEND

PROPERTY LINE	
EXISTING CONTOUR	88
FINISH CONTOUR	89
EXISTING ELEVATION	89.01
INTERPOLATED ELEVATION	88.70
FINISH ELEVATION	93.21
EXISTING BUILDING	
NEW BUILDING	
NEW BITUMINOUS PAVING	
NEW CONCRETE CURB	
NEW CONCRETE SIDEWALK	
SECTION CUT	
CATCH BASIN & MANHOLE	
VALLEY LINE	
TREE TO BE PRESERVED	16" TREE
TEST HOLE LOCATION	TH #1
GRADING LIMIT DESIGNATOR	A